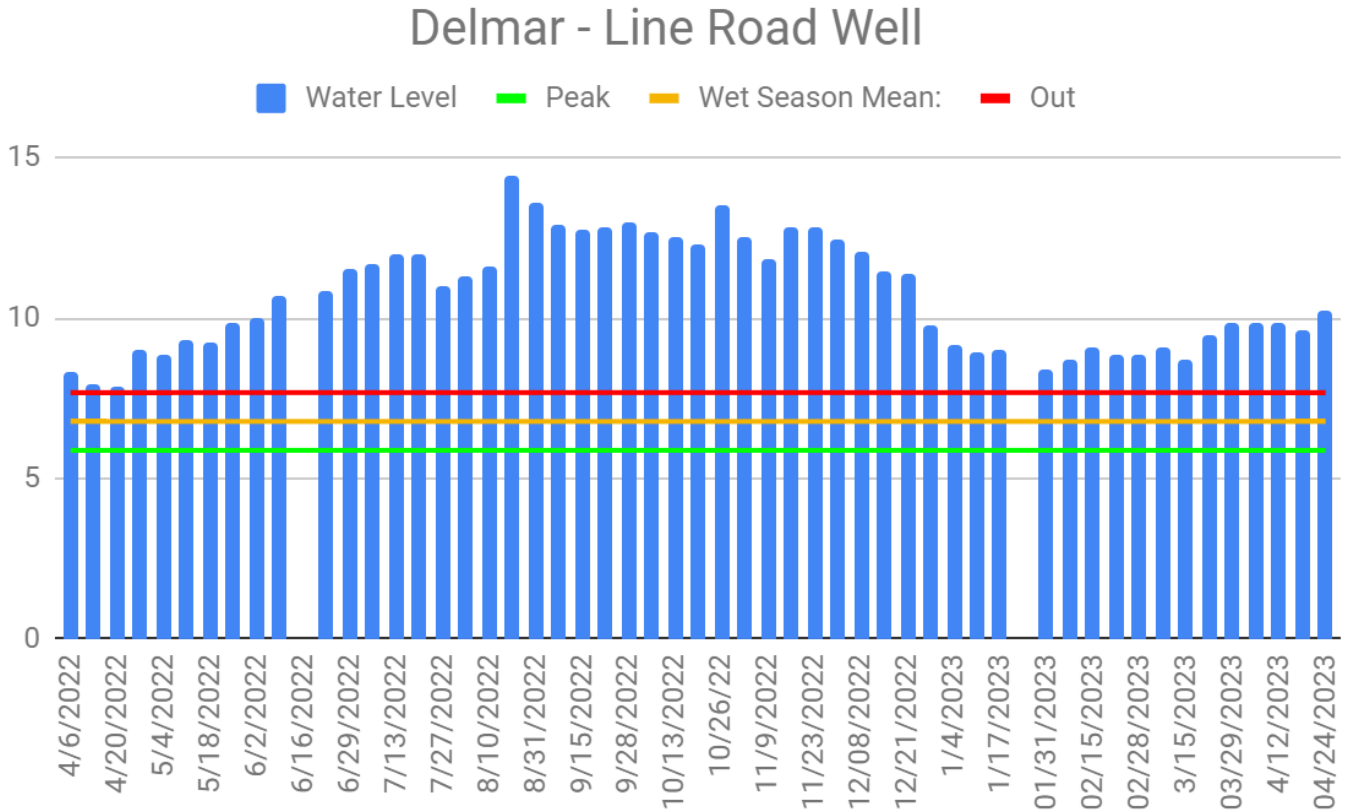


Well Monitoring

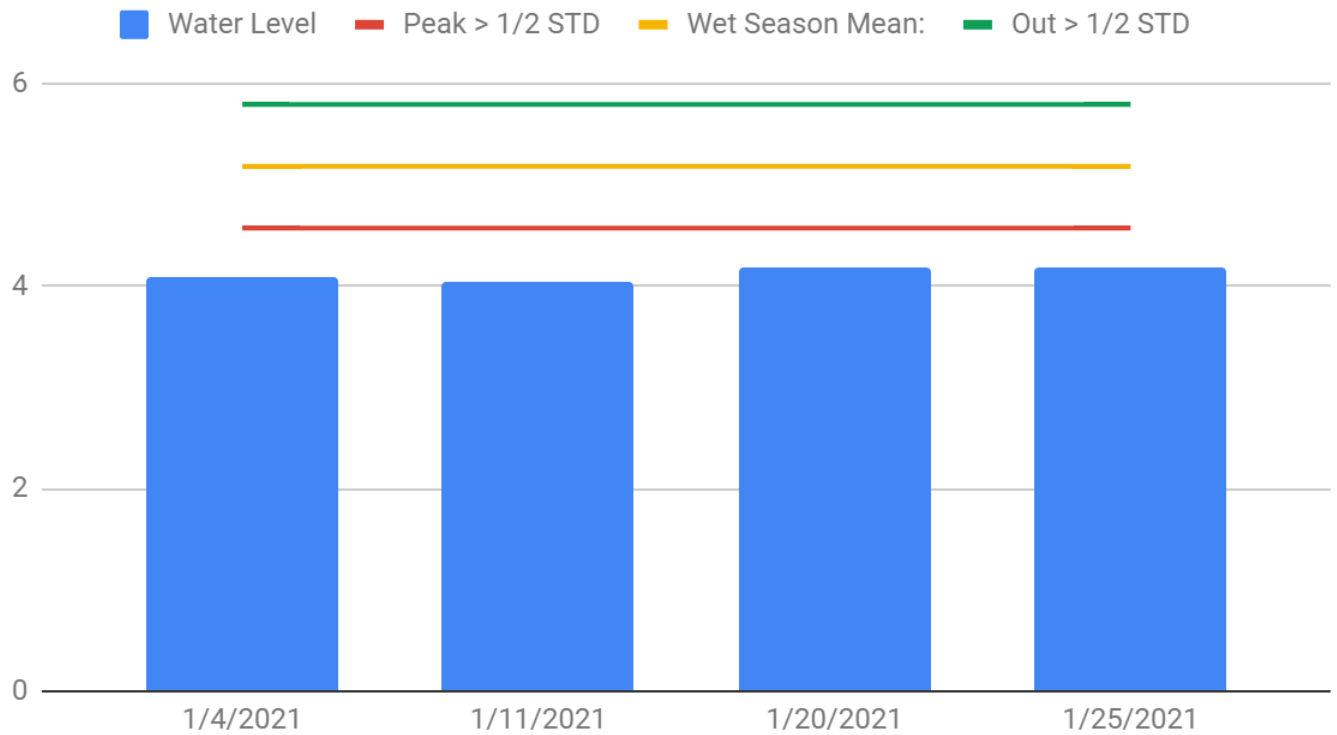
Current as of 4/28/2023

What Do the Green/Yellow/Red Lines Mean?

These lines represent the peak, mean (or average) and the bottom levels for measuring water levels at these wells.

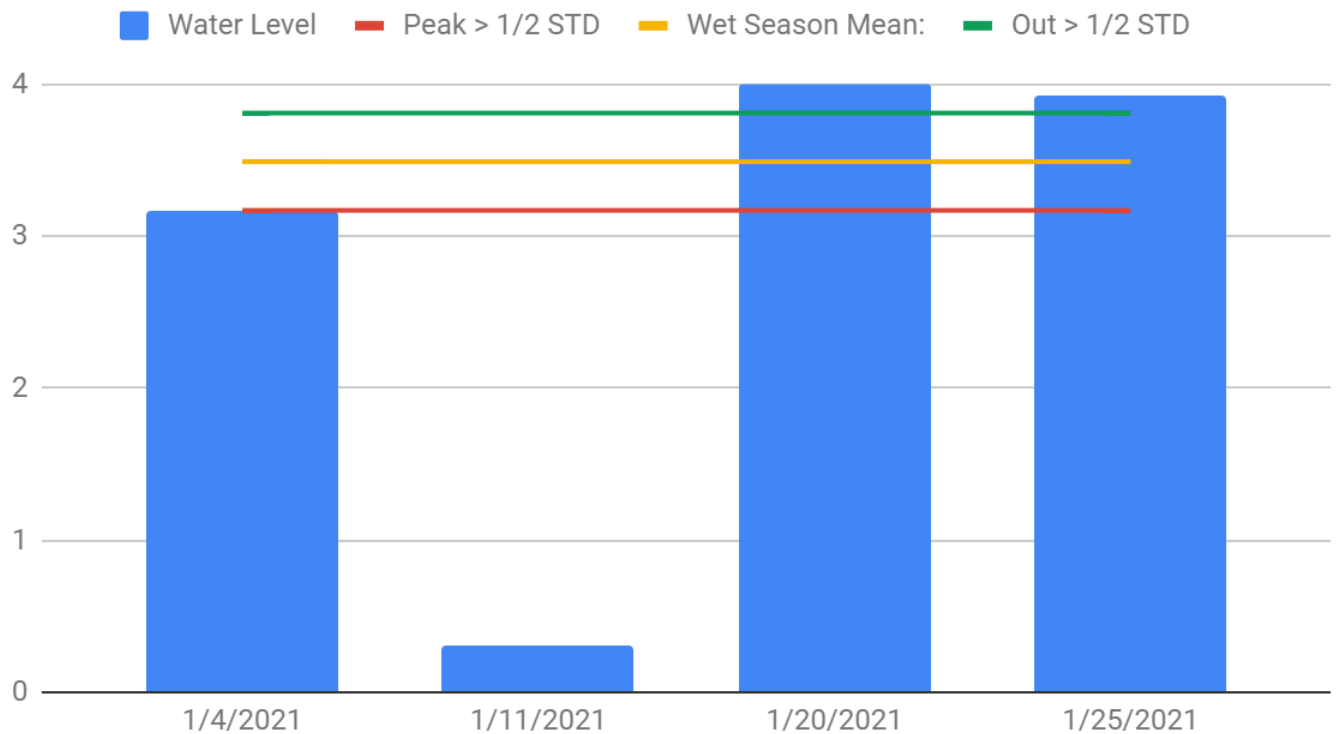


Forest - Sixty Foot Road B - Well



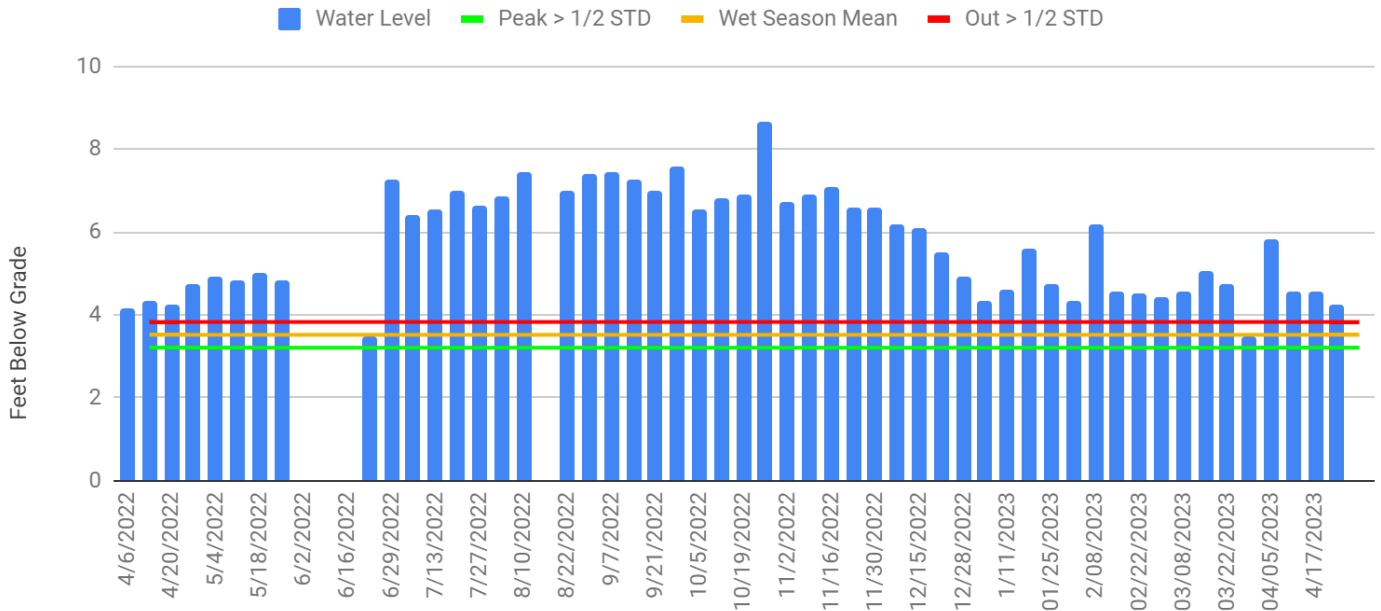
Please note the Sixty Foot Road Well is out of commission until further notice.

Sixty Foot Road Well

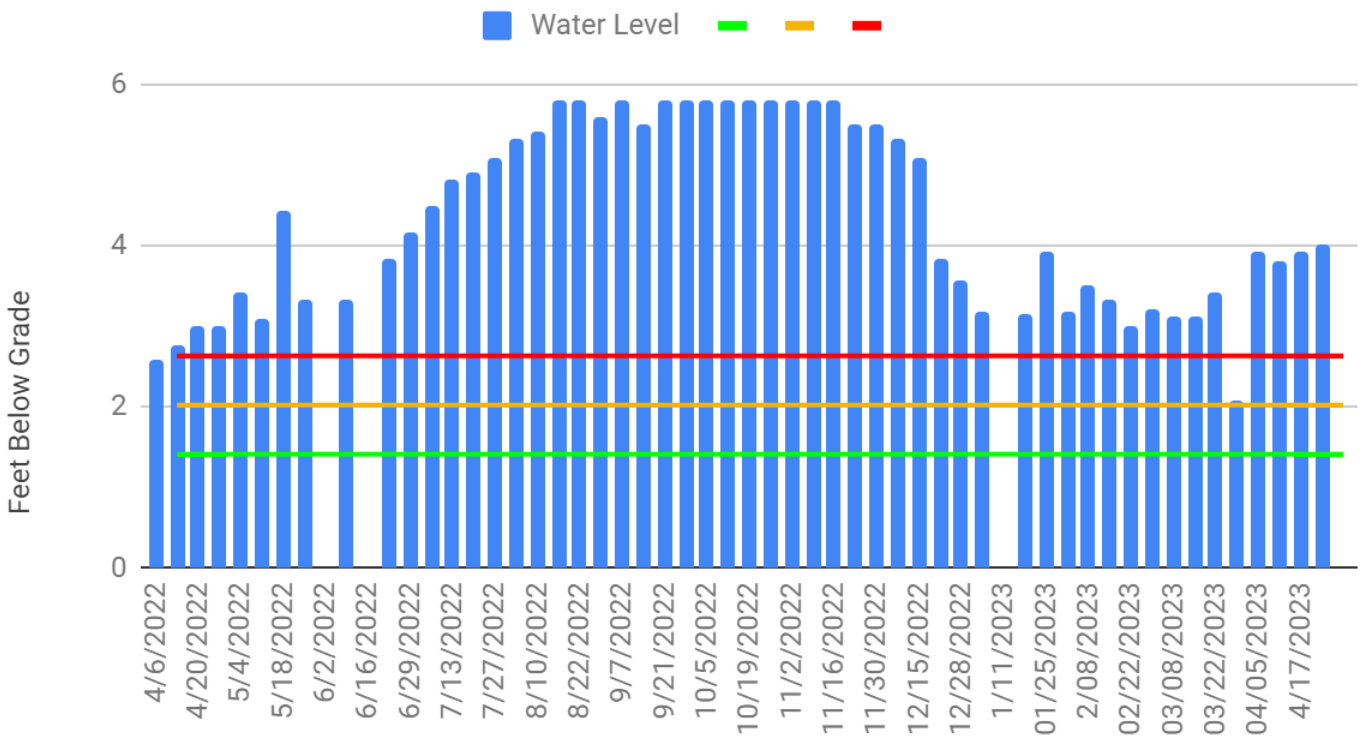


Please note the Sixty Foot Road Well is out of commission until further notice.

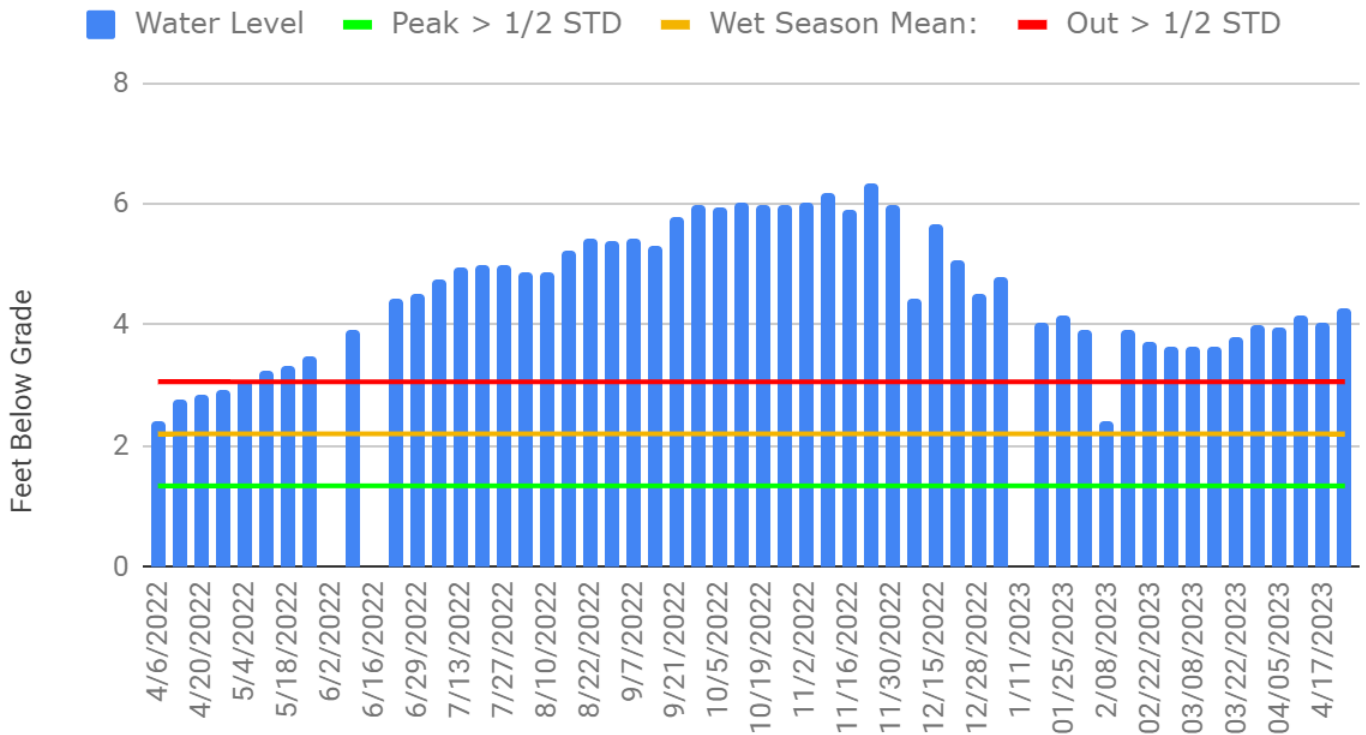
Cedar Hill Park



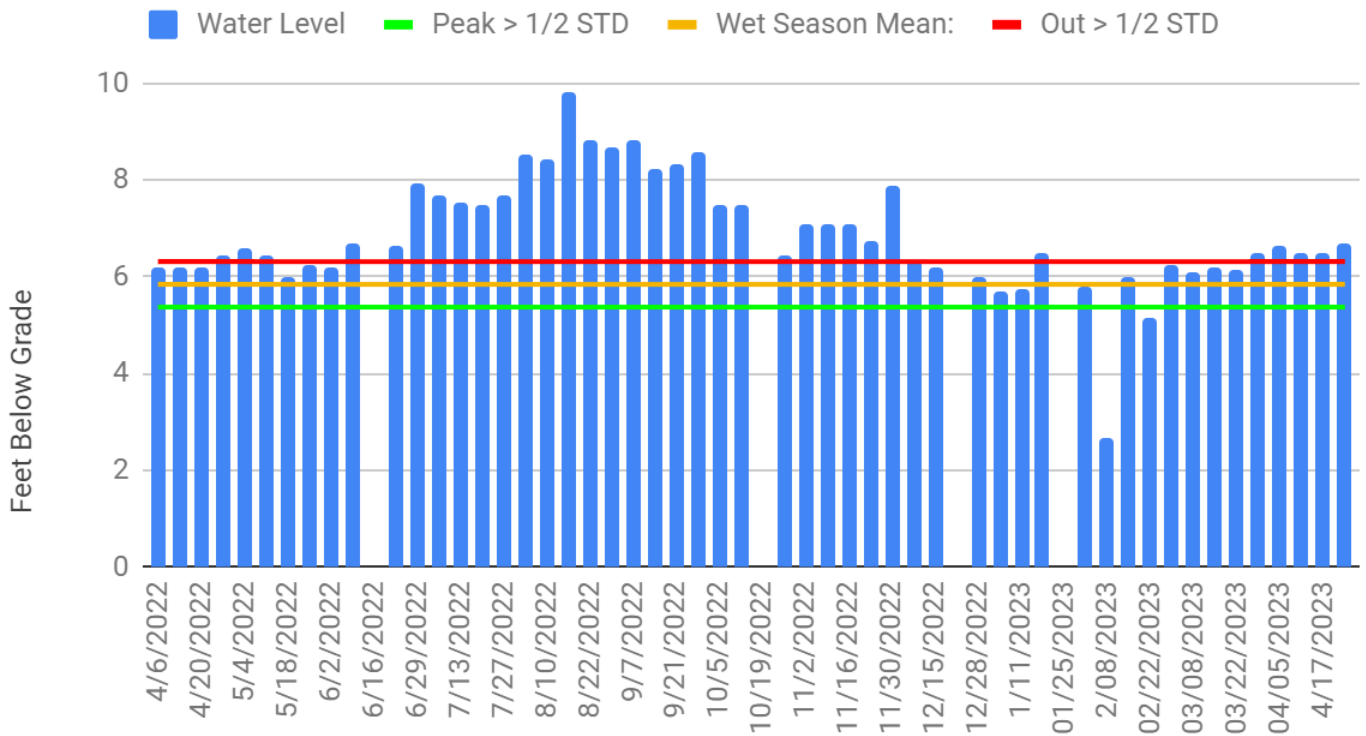
San Domingo Well



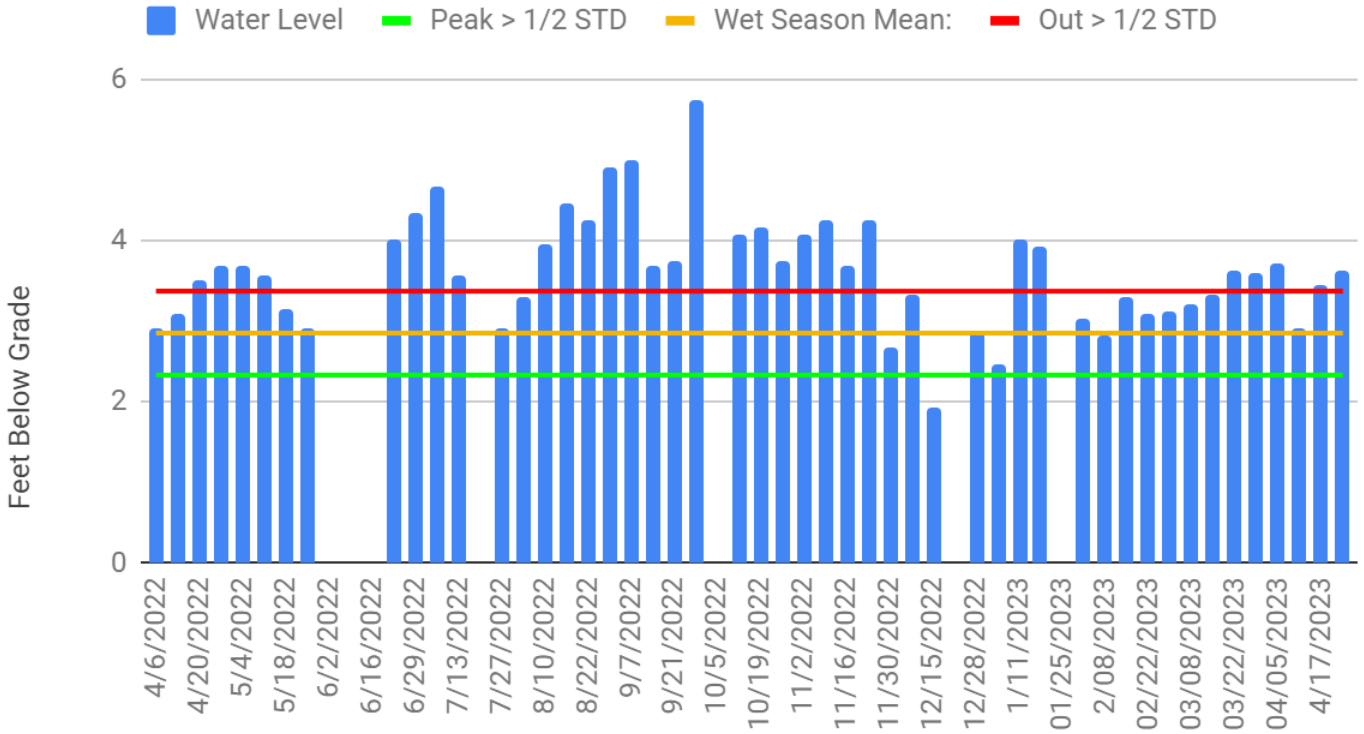
Edgewood Well



Adkins Mill Park Well



Allen VFD Well



Fruitland Well

